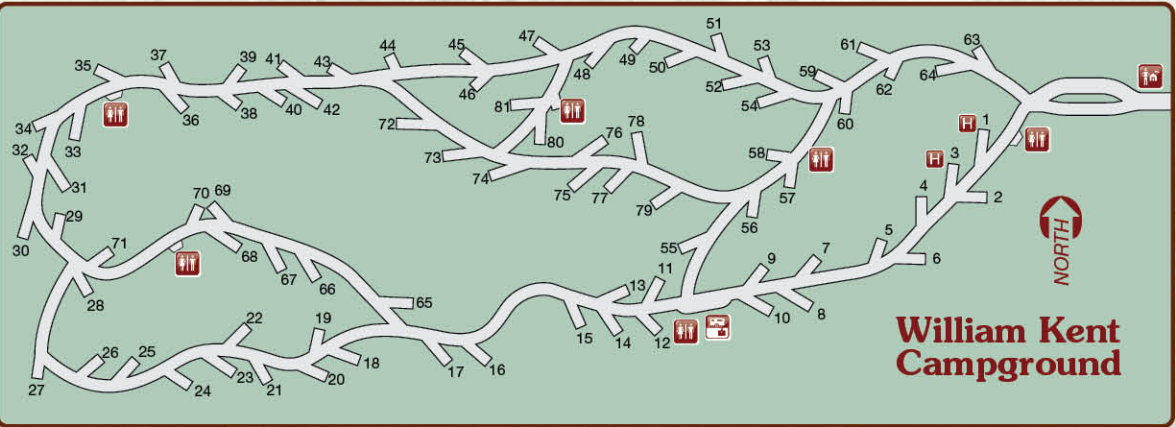


The West Shore

The West Shore Recreation Area is located at an elevation of 6,300 feet on National Forest land within the Lake Tahoe Basin. Facilities within these areas include the William Kent, Kaspian and Blackwood Canyon Campgrounds, all on Hwy. 89. William Kent has 81 sites and is two miles south of Tahoe City. Kaspian is a Handicapped Accessible Campground and picnic area. It also has a large beach area and public pier. Blackwood Canyon Campground has six overnight campsites that are first-come first-serve.



**CAMPFIRES**  
ONLY in established firepits  
ONLY logs that fit INSIDE pit  
12"/1ft. or shorter  
NEVER leave unattended  
WATER down at bedtime

**BEAR HABITAT**  
Proper Food Storage Required

Printed On Recycled Paper

RULES AND REGULATIONS

- **CHECK-OUT TIME IS 12:00pm.**
- Please observe posted speeds.
- Quiet hours are from 10:00pm to 6:00am.
- Day Use Areas close at dusk.
- Maximum 14-day stay limit.
- **PLEASE NOTE** - Only third parties who have a contracted permit with the USFS may deliver and pick up RV's for visitors. The only company permitted to do this is Tahoe RV Rentals.
- Please do not move picnic tables.
- No off-road vehicle use is permitted within the campgrounds or day use areas.
- Do not wash anything at water hydrants. All water must be used at your campsite.
- All campfires must be attended at all times and completely out upon your departure. Fires are only permitted in grills and rings provided.
- Please leave your site in a clean and neat condition.
- **BEARS FREQUENT OUR CAMPGROUNDS DAY AND NIGHT.** Please put all food in the bearproof lockers provided. Do not leave food in tent or sleeping area. DO NOT leave food or garbage inside of your car. Lock garbage dumpsters each time you use them. Always follow BEAR-AWARE rules that are posted throughout all campgrounds.
- Individual family campsites have a maximum limit of **SIX PEOPLE, and ONLY ONE RV PER SITE.**
- **PETS MUST BE ON A LEASH AT LEAST 6' OR LESS AT ALL TIMES IN CAMPGROUNDS. NO PETS ALLOWED ON SWIM BEACHES. LIMIT OF 2 PETS PER CAMPSITE.**
- **CAMPSITES COME WITH ONE CAR PASS. ALL OTHER VEHICLES MUST PAY \$9.00 PER DAY FOR A CAR PASS.**
- All parked vehicles must be on the pavement of your own campsite. Parking in any other place will cause problems and could result in vehicles being towed at owner's expense. Parked vehicles CANNOT extend into the road!
- **REPORT QUIET HOURS VIOLATIONS TO RESIDENT STAFF.**

Featured campgrounds, day use areas and beaches are operated by Vista Recreation, a professional park and recreation management company, under a Special Use Permit from the United States Forest Service.

U.S. FOREST SERVICE  
Lake Tahoe Basin Office  
35 College Drive  
So. Lake Tahoe, CA 96150  
530-543-2600



VISTA RECREATION  
Lake Tahoe Office  
P.O. Box 9047  
So. Lake Tahoe, CA 96150  
530-541-1537  
www.vista-rec.com



**EMERGENCIES DIAL 911**

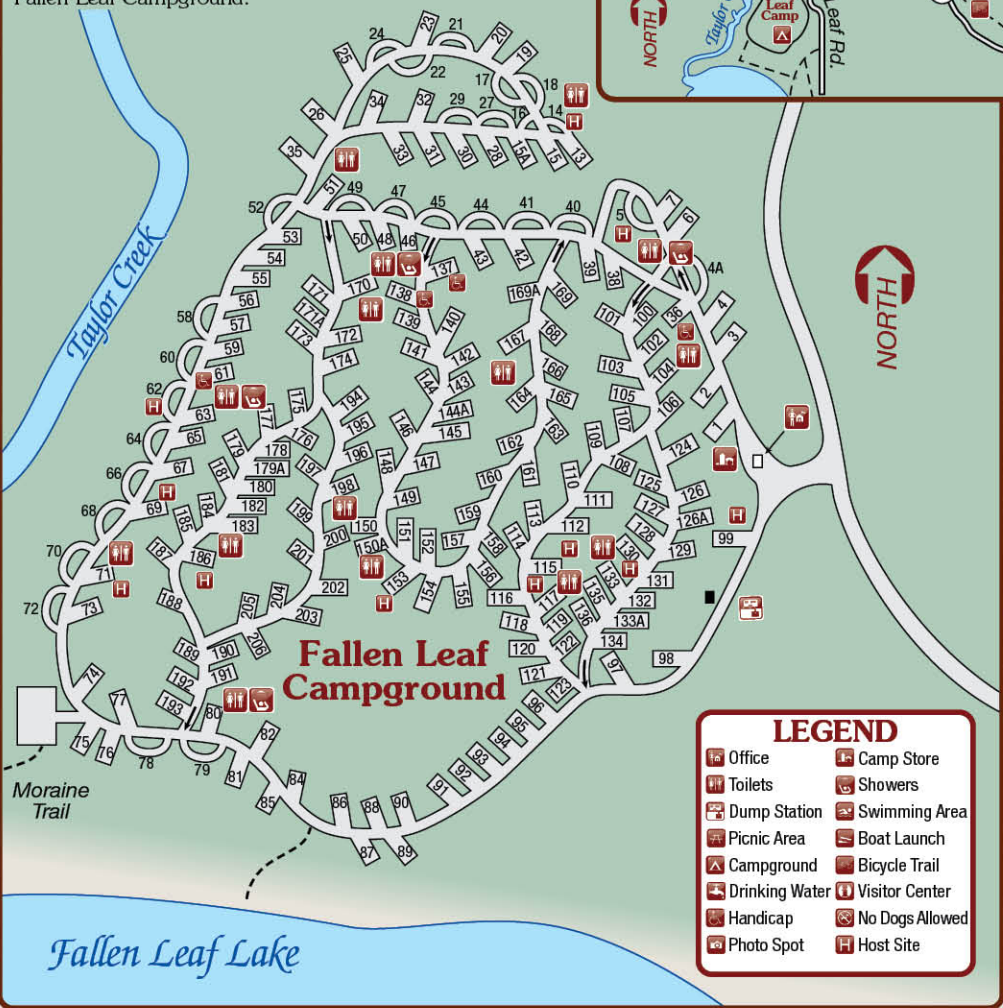
Facilities shown are operated by Vista Recreation - a Recreation Service Partner of the USDA Forest Service - under a Special Use Permit. Vista Recreation is an equal opportunity service provider.

LAKE TAHOE BASIN

National Forest Campgrounds

The South Shore

The South Shore Recreation Area is located at an elevation of 6,300 feet on National Forest land within the Lake Tahoe Basin. Facilities within these areas include the 206-unit Fallen Leaf Campground plus Pope and Baldwin beaches and Bay View Campground, all on Hwy. 89. Obtain additional information at the U.S. Forest Service Visitor Center on State Hwy. 89 near Fallen Leaf Campground.



**LEGEND**

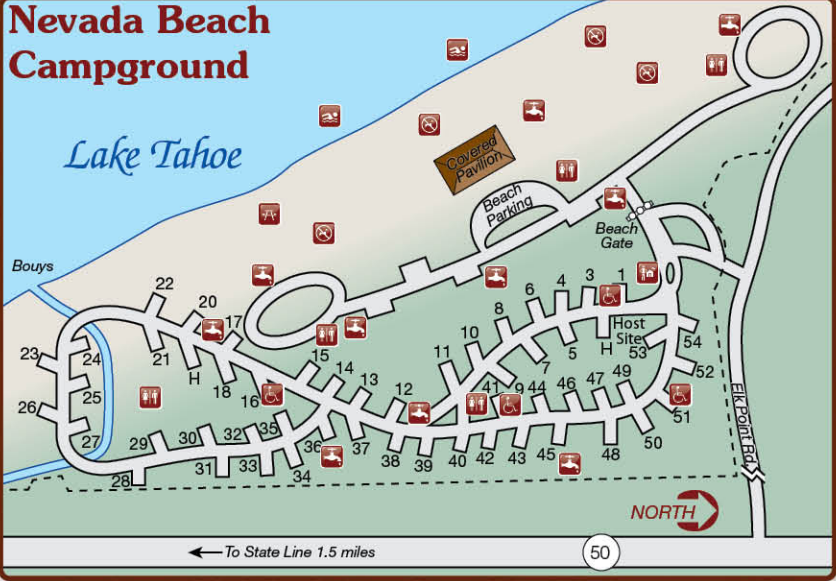
Office	Camp Store
Toilets	Showers
Dump Station	Swimming Area
Picnic Area	Boat Launch
Campground	Bicycle Trail
Drinking Water	Visitor Center
Handicap	No Dogs Allowed
Photo Spot	Host Site

National Forest Lands Lake Tahoe Basin

The Lake Tahoe Basin Management Unit lies within a unique Sierra Nevada geologic basin, along the border of California and Nevada. It encompasses over 150,000 acres of National Forest lands, and ranges in altitude above sea level from 6,225 feet at lake level to 10,881 feet at Freel Peak, overlooking the City of South Lake Tahoe. From sparkling lakeside beaches to high country alpine meadows and trails, the LTBMU provides some of the finest outdoor recreation in the nation, combined with breathtaking scenery. Whether you prefer the solitude of nature, camping, hiking, mountain biking, or water-sports, the LTBMU and its many basin partners provide some of the most diverse opportunities in all seasons of the year.

The East Shore

The 54-unit Nevada Beach Campground and Beach are located on Hwy. 50, one mile north of the Nevada state line on the east shore of Lake Tahoe. Information and visitor assistance are available at the campground offices from resident staff or from uniformed employees working within the area. Obtain additional information at the U.S. Forest Service Visitor Center on State Hwy. 89 near Fallen Leaf campground.



CAMPGROUNDS	BEACHES
Fallen Leaf	Pope
Nevada Beach	Baldwin
William Kent	Nevada Beach
Kaspian	William Kent
Blackwood Canyon	

**FOR RESERVATIONS USE:**  
[www.recreation.gov](http://www.recreation.gov)  
**(877) 444-6777**





# TAHOE SPORTFISHING

SOUTH LAKE TAHOE, CA

**1**

FAMILY OWNED & OPERATED SINCE 1953

## LAKE TAHOE'S BEST FISHING CHARTER

- A.M. & P.M. TRIPS DAILY!
- YEAR-ROUND EXCURSIONS
- 6 U.S.C.G. CERTIFIED BOATS BEST-TAHOE
- PUBLIC & PRIVATE CHARTERS!

TREAT YOURSELF TO AN UNFORGETTABLE EXPERIENCE ON BEAUTIFUL LAKE TAHOE!

**BOOK YOUR FISHING TRIP TODAY!**

TAHOESPORTFISHING.COM  
530.541.5448

# Kayak Tahoe

Kayak & Paddle Board Rentals

Four Beach Locations

- Emerald Bay (Vikingsholm Beach)
- Baldwin Beach
- Pope Beach
- Nevada Beach

**kayaktahoe.com**

530-544-2011

# Tahoe RV Rentals

- RVs Delivered Directly to Your Campsite
- Clean New Units as Low as \$165/Night
- View Availability and Reserve Online

**530-721-5183 www.TahoeRVRentals.com**

# BLUE GRANITE CLIMBING GYM

DAY PASSES & MEMBERSHIPS  
ROCK CLIMBING, YOGA CLASSES & YOUTH PROGRAMS

1259 Emerald Bay Rd. • 530-600-2761  
www.bluegraniteclimbing.com

**\$15 DAY PASSES (UP TO 4 PASSES)**

WITH MENTION OF AD

**9**

# BIRKHOLM'S WATERSKI SCHOOL

- WAKESURFING
- WAKEBOARDING
- TUBING
- SIGHT SEEING
- SUNSET TOURS
- CHARTERS

**8**

2435 VENICE DR, SOUTH LAKE TAHOE  
530-573-1928 | BIRKHOLMSWATERSPORTS.COM

# Ernie's

COFFEE SHOP  
SOUTH LAKE TAHOE

American Style Diner

Serving Breakfast and Lunch

Open 7am - 2pm  
7 Days a Week

**7**

# MEEK'S

LUMBER & HARDWARE

Proudly Serving Lake Tahoe Since 1959!

2763 LAKE TAHOE BLVD.  
(530) 544-2237

2970 HWY. 50  
(530) 577-0550

**2**

# On the SPOT

RV & Trailer Repair

- Awnings
- Appliances
- Cabinetry
- Dry Rot
- Flooring
- Carpeting
- Roof Repair
- Plumbing
- Electrical
- Solar Panels
- Slide-outs
- Remodels
- Body Work
- Fiberglass Repair
- Aqua-Hot

Emergency Mobile RV Service Available

## 916-714-2902

9068 Elkmont Way, Unit C • Elk Grove, CA 95624  
www.onthespotrvrepair.com

# RVING USA

Mobile App

Find Places & Services Every RVer Needs

GET IT ON Google Play | Download on the App Store

# HULL OF A RIDE.

LET'S CONTINUE TO PROTECT IT.

Help protect Lake Tahoe from aquatic invasive species and **CLEAN, DRAIN, and DRY** your gear before every use. Become a Tahoe Keeper and earn your free decal at: **TahoeKeepers.org • 888-824-6267**

LAKE TAHOE INVASIVE SPECIES PROGRAM

All Rights Reserved ©  
• Maps Not To Scale

**1** Tahoe RV Rentals, Sierra Sunset Lane, To Reno & Carson City

**2** Tahoe RV Rentals, El Dorado Beach, To Reno & Carson City

**3** Auburn, Exit 121, Foresthill Rd., To New Castle

**4** Nevada Beach Campground, To Minden & Gardnerville

**5** Magic Carpet Golf, 2455 Lake Tahoe Blvd.

**6** Grocery Outlet, 2358 Lake Tahoe Blvd.

**7** Ernie's, 2435 Venice Dr.

**8** Kayak Tahoe, Emerald Bay Rd.

**9** On the SPOT, 1259 Emerald Bay Rd.

Other locations marked: Baldwin Beach, Pope Beach, Tahoe Keys, Regan Beach, El Dorado Beach, Village Center, Meeks Bay, William Kent, Kaspian, Blackwood Canyon, Fallen Leaf Campground, Nevada Beach, Lake Tahoe Airport, Jewell Rd., To Sacramento & San Francisco, Hillview Rd., Ophir Rd., Exit 116, To Sacramento.

Printed in the USA

# GROCERY OUTLET

bargain market

Shop Local, Save More

2358 Lake Tahoe Blvd, South Lake Tahoe  
(530) 542-1077

Ice - Firewood - Propane 4.6 gal  
Organics - Snacks - Beer/Wine  
Spirits & More!

southlaketahoe@groceryoutlet.com  
groceryoutlet.com

**6**

# MAGIC CARPET GOLF

Miniature Golf

2455 Lake Tahoe Blvd.  
(530) 541-3787

**5**

# AUDIBLE'S

Lake Tahoe, NV

Sports Bar & Gaming

290 KINGSBURY GRADE  
STATELINE, NV  
(775) 781-1547  
audiblestahoe.com

**4**

# Affordable RV

RV Service, Parts and Rentals

(530) 889-8174  
arvrental.com

Two Locations to Serve You  
Auburn & Newcastle

Serving the Gold Country since 1996

- RV RENTALS
- RV SALES
- SERVICE & PARTS

Mention "CAMP SIERRAS" for a discount!!

**3**

# Join US TODAY!

## The RV Bunch

Find us on facebook.

thervBunch.com

# EARN WHILE YOU EXPLORE WITH US

For Info: Erin@SEPUB.com  
1-800-832-3292

2-Week Free RV Stays  
High Commission  
Additional Income Opportunities  
**GO WHERE YOU WANT**

JOIN NOW

# Care Camps

40 years!

Care Camps Foundation funds medically supervised pediatric oncology camps across the U.S. and Canada.

Healing Happens Here.

Learn more, donate, and be inspired  
www.carecamps.org  
1-800-431-0513 | info@carecamps.org

SCAN ME