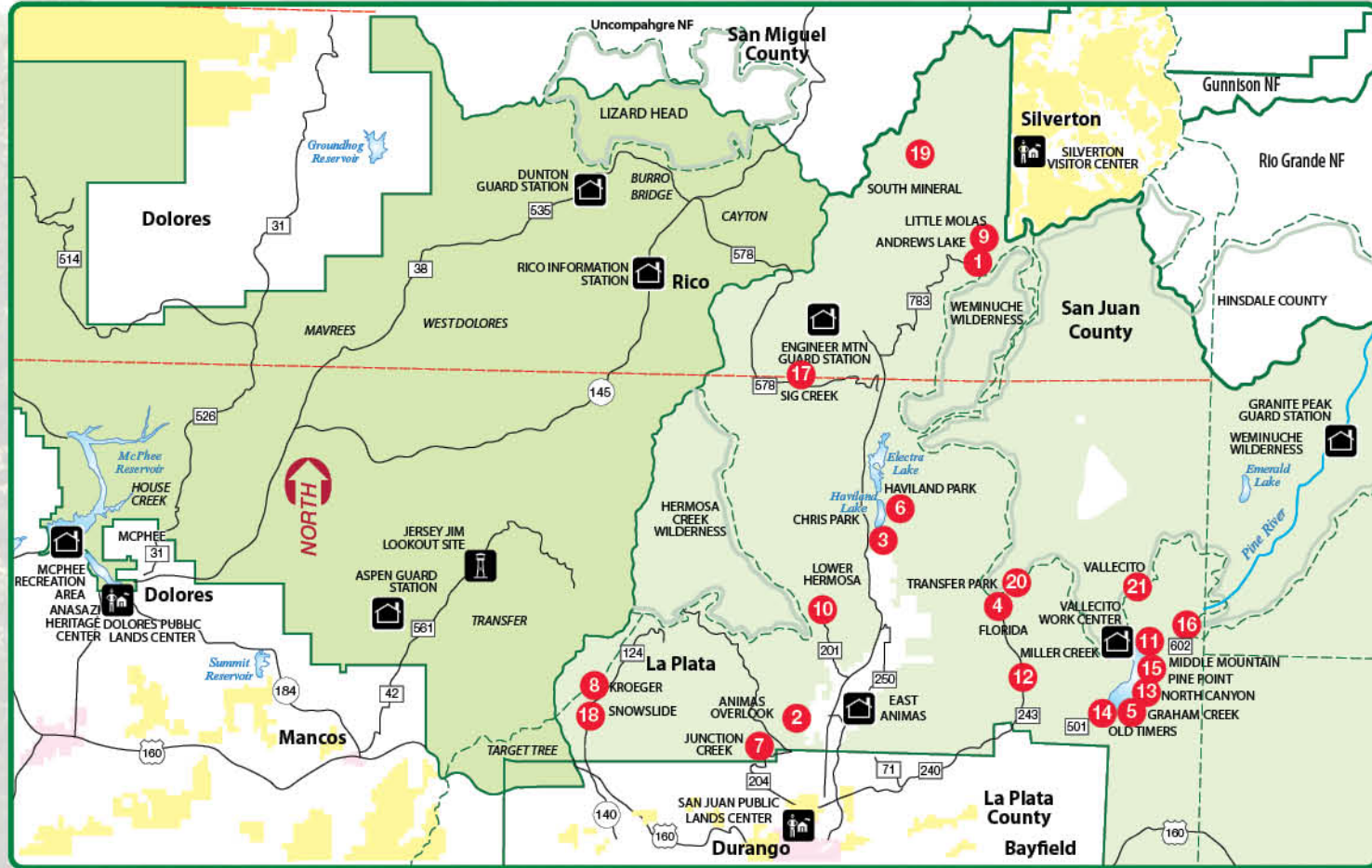


CAMPGROUND RULES

1. "Quiet Time" 10 PM to 6 AM.
2. Pets must be leashed. Control barking.
3. Campfires are only allowed in fire grates and they must be out completely when leaving.
4. Use trash receptacles in campgrounds. In primitive campgrounds pack out your own trash.
5. Shooting firearms in campgrounds is prohibited.



Key Map	Name	Location	Elev.	Camp Sites	Group Sites	Picnic Sites	Reserve Sites	RV Size	Services
1	Andrews Lake	37 mi. N of Durango	10,800'			4			TH, H, C, R, B, F, E, P, S
2	Animas Overlook	11 mi. N of Durango	9000'			4			TH, H, C, R, B, F, E, P, S
3	Chris Park	18 mi. N of Durango	7900'		3		3	50'	TH, H, C, R, B, F, E, P, S
4	Florida	22 mi. NE of Durango	8300'	20	1		1	25'	TH, H, C, R, B, F, E, P, S
5	Graham Creek	18 mi. N of Bayfield	7700'	25			15	35'	TH, H, C, R, B, F, E, P, S
6	Haviland Lake	18 mi. N of Durango	8100'	43			26	45'	TH, H, C, R, B, F, E, P, S
7	Junction Park	5 mi. NW of Durango	7300'	46		2 group + indiv.	29	60'	TH, H, C, R, B, F, E, P, S
8	Kroeger	18 mi. NW of Durango	8900'	10				25'	TH, H, C, R, B, F, E, P, S
9	Little Molas	4 mi. SW of Silverton	10,900'	10				35'	TH, H, C, R, B, F, E, P, S
10	Lower Hermosa	14 mi. NW of Durango	7700'	19				30'	TH, H, C, R, B, F, E, P, S
11	Middle Mountain	23 mi. N of Bayfield	7700'	24				35'	TH, H, C, R, B, F, E, P, S
12	Miller Creek	18 mi. NE of Durango	8200'	12		4		45'	TH, H, C, R, B, F, E, P, S
13	North Canyon	19 mi. NW of Bayfield	7700'	21			12	40'	TH, H, C, R, B, F, E, P, S
14	Old Timers (day use only)	16 mi. N of Bayfield	7700'			10			TH, H, C, R, B, F, E, P, S
15	Pine Point	20 mi. N of Bayfield	7700'	30			15	40'	TH, H, C, R, B, F, E, P, S
16	Pine River	27 mi. N of Bayfield	8100'	6				16'	TH, H, C, R, B, F, E, P, S
17	Sig Creek	32 mi. N of Durango	9200'	9				25'	TH, H, C, R, B, F, E, P, S
18	Snowslide	18 mi. NW of Durango	8800'	13				35'	TH, H, C, R, B, F, E, P, S
19	South Mineral	7 mi. W of Silverton	9800'	22				35'	TH, H, C, R, B, F, E, P, S
20	Transfer Park	23 mi. NE of Durango	8500'	25				35'	TH, H, C, R, B, F, E, P, S
21	Vallecito	22 mi. N of Bayfield	7900'	80		7	33	45'	TH, H, C, R, B, F, E, P, S

LEGEND

Campground	Drinking Water	Horse Facilities	Trailhead
Picnic Area	Fishing	Horse Corral	Barrier Free
Group Camping	Boat Launch	Restrooms	Electricity
			Fees Charged

911 EMERGENCY

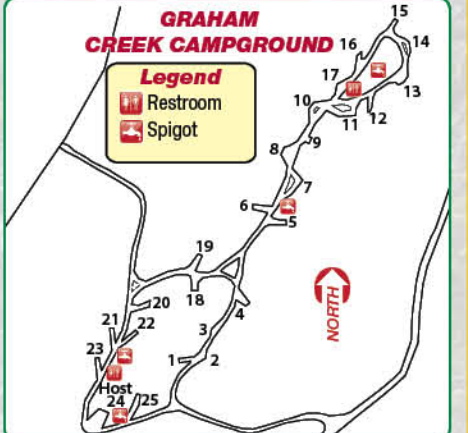
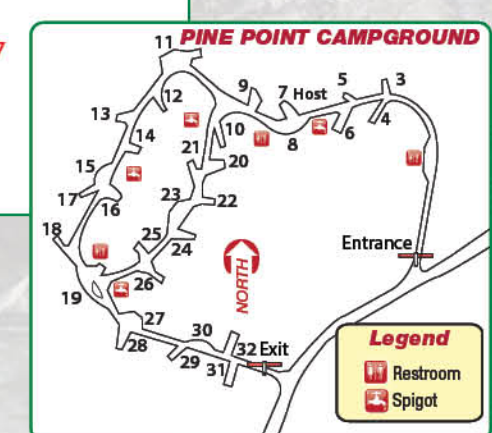
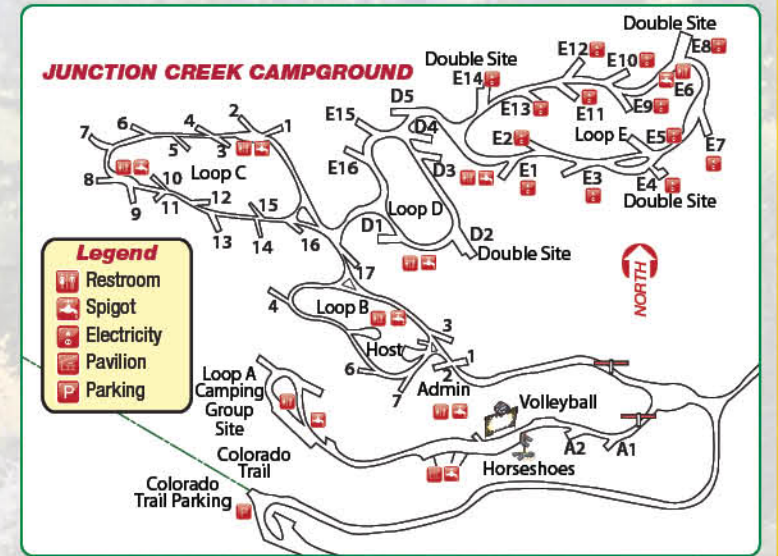
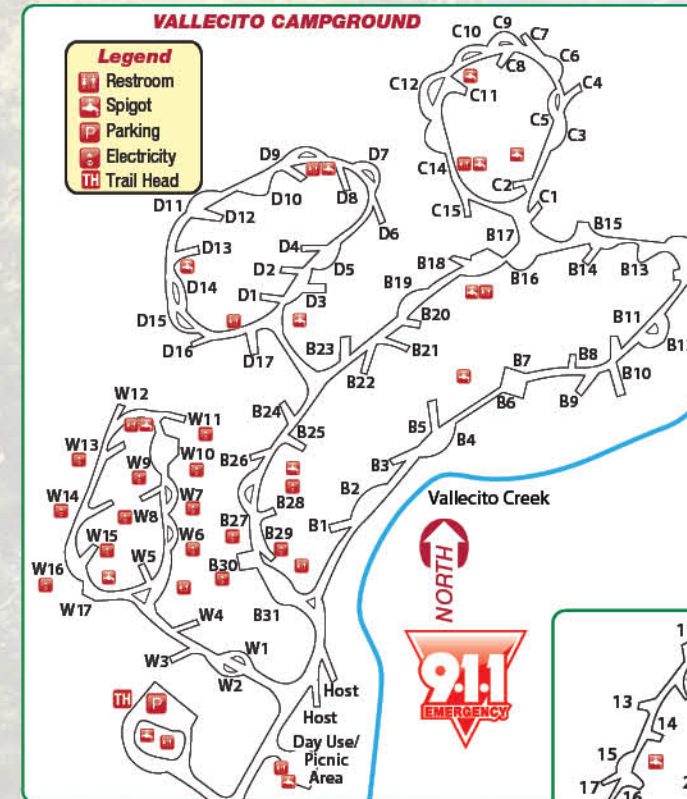
Southwest Publications
All Rights Reserved © 2022
Printed On Recycled Paper

SAN JUAN NATIONAL FOREST

THE COLUMBINE DISTRICT



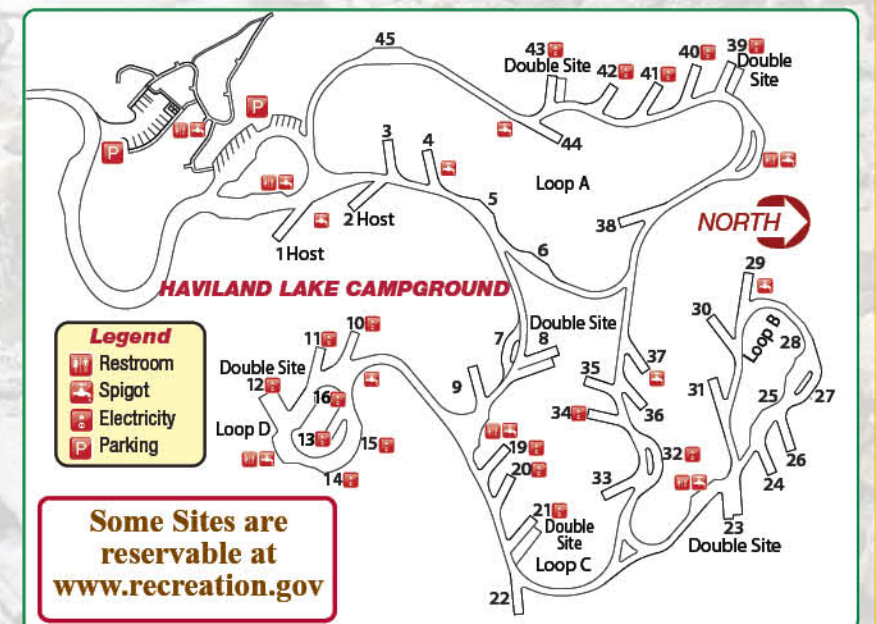
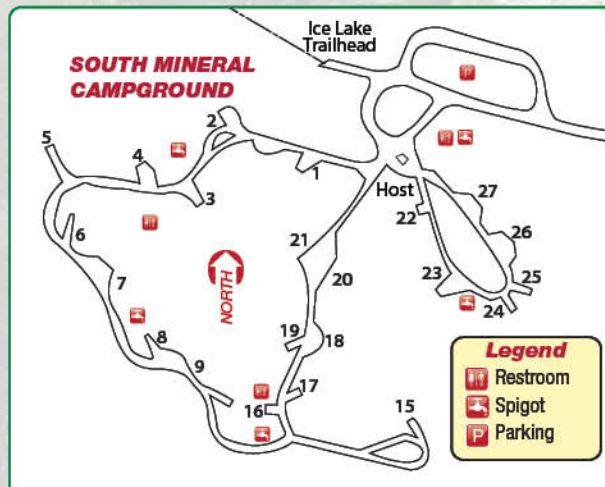
This guide provides information on the San Juan National Forest campgrounds in southwestern Colorado. The map, table, and descriptions will help you learn more about these facilities and the amenities they offer.



For National Forest Recreation Reservations, Call 1-877-444-6777
Website: www.recreation.gov

Operated by Rocky Mountain Recreation
www.rockymountainrec.com
1 (661) 702-1420

For Area Maps & Camper Services, See Inside of This Brochure



Some Sites are reservable at www.recreation.gov

