

**Chemin-A-Haut State Park** is a 853 acre park located on a high bluff overlooking Bayou Bartholomew. Chemin-A-Haut is French for "High Road." The park was designed to blend with the natural landscape and enhance the outdoor experience for visitors. Facilities include 14 cabins, 26 campsites, a group camp, 12 miles of equine trails along the Bayou Bartholomew and overnight facilities for equine trailers, swimming pool, covered pavilions, picnic areas and hiking trails.

### PARK INFORMATION

- **OFFICE HOURS:** Office Hours are 8 AM to 5 PM, Sundays through Thursday, and 8 AM to 8 PM on Fridays, Saturdays and the day before holidays all year long.
- **PARK GATES** close at 10 PM. They are locked at night for visitors safety and park security. Overnight guests are required to lock the gate upon leaving and entering the park after hours.
- **SPEED LIMIT** is 15 MPH throughout the park.
- **TRASH:** All trash must be taken to the trash containers throughout the campgrounds.
- **FIRES:** Campfires are permitted at each campsite, within the fire rings provided.
- **FIREWOOD COLLECTION** is limited to fallen, dead timber. No chainsaws allowed.
- **PETS:** Pets must be kept on a five foot leash or crated and may not be left unattended in the park. Pets are not allowed inside any buildings.
- **QUIET HOURS:** 9 PM - 6 AM.
- **CAMPERS UNDER 21** must be accompanied by an adult.
- **CHECK-IN** time is 3 PM for cabins, lodges, group camp. **CHECK-IN** time is 2 PM for campsites.
- **CHECK-OUT** time is 11 AM for cabins, lodges, group camp. **CHECK-OUT** time is 1 PM for campsites.
- Negative Coggins required for all horses entering the park.
- **NO SMOKING ALLOWED** in any State Park facility.
- Please **DO NOT** rearrange furniture. No outside furniture should be brought inside. Notify the office if additional furniture is needed.
- Upon checking out, please make sure all dishes are clean and trash is tied and placed in a trash bin.
- Please keep air conditioner no lower than 68 - 70 to keep unit from freezing up.

**Big Slough Lake is open to fishing all year long. Please ask for the official set of rules when arriving at the entrance station.**




### POOL RULES

- No running.
- No cursing.
- No sagging.
- No pets allowed in the pool area.
- No glass allowed in pool area.
- No food or drinks around the pool (clear plastic water bottles only).
- No diving in the shallow end.
- No toys, rafts, or floats allowed in the pool.
- Anyone 15 years old or younger must be accompanied by an adult over the age of 18.
- Only proper swim wear will be allowed (no jeans, gym shorts, or underwear).
- Do not hang or sit on boundary rope.
- Children must be accompanied by an adult at all times.

The lifeguards are responsible for everyone's safety. If you have issues with the rules, contact the office.

### NEARBY ATTRACTIONS

- Poverty Point Reservoir State Park
- Poverty Point World Heritage Site
- Starr Homeplace
- Morehouse Activity Center
- Lake D'Arbonne State Park
- Jimmie Davis State Park
- Rose Theatre
- Snyder Museum



### In Case of Emergency Dial 911

Morehouse Sheriff: 318-281-4141  
General Hospital: (318) 283-3600

### GOLF CARTS

- \$10 per day fee per cart.
- All golf carts must be registered at the front office.
- Golf carts are only to be operated by licensed drivers.
- Golf carts are only allowed on paved roads inside the park.
- Golf cart receipt, license, park registration must be provided if asked.

Operated by the Department of Culture, Recreation & Tourism -  
**Office of State Parks**  
P.O. Box 44426 • Baton Rouge, LA 70804-4426  
(225) 342-8111 or 1-888-677-1400 Toll Free  
<http://www.lastateparks.com>  
**Reservations: (833)609-0686**  
[www.ReserveLaStateParks.com](http://www.ReserveLaStateParks.com)



Morehouse Parish

# CHEMIN - A - HAUT STATE PARK

14656 State Park Road - Bastrop, Louisiana 71220

Morehouse Parish

Office: (318) 283-0812 • Toll Free: 1-888-677-2436

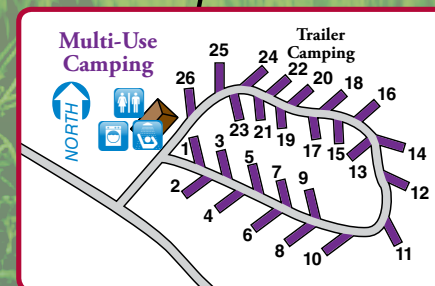
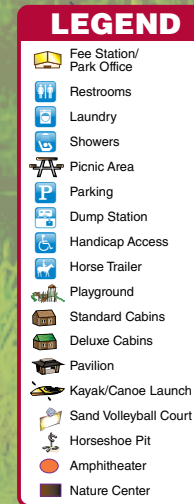
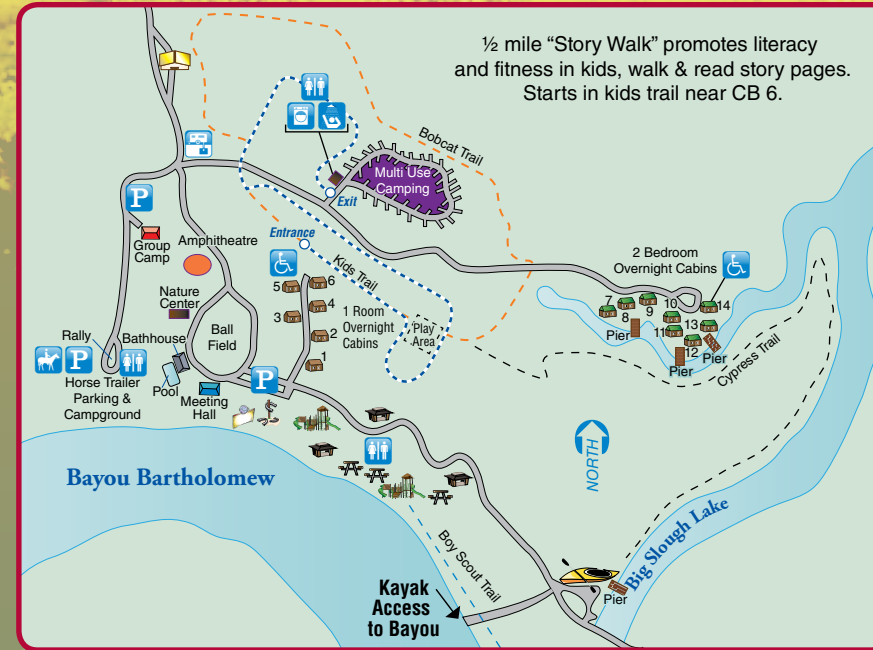
Reservations: (833) 609-0686

[www.lastateparks.com](http://www.lastateparks.com)

GPS Coordinates:

Lat: N 32° 54.6000'

Long: W 91° 50.7000'



When riding north, once you reach Chemin-A-Haut Creek Bridge you have 2 options. You may double back heading south the way you came or you may take the gravel roads back to Loop Park Road and rejoin the trail near the park entrance. The roads are labeled for your convenience but please be wary of traffic.

Horses are NOT allowed on any paved road or walking trail inside the park except the horse campground or trail crossings.

Your Site #: \_\_\_\_\_  
Key Pad Combination: \_\_\_\_\_  
Check-Out Date: \_\_\_\_\_

